

**This electronic collection of documents is provided
for the convenience of the user
and is Not a Certified Document –**

**The documents contained herein were originally issued
and sealed by the individuals whose names and license
numbers appear on each page, on the dates appearing
with their signature on that page.**

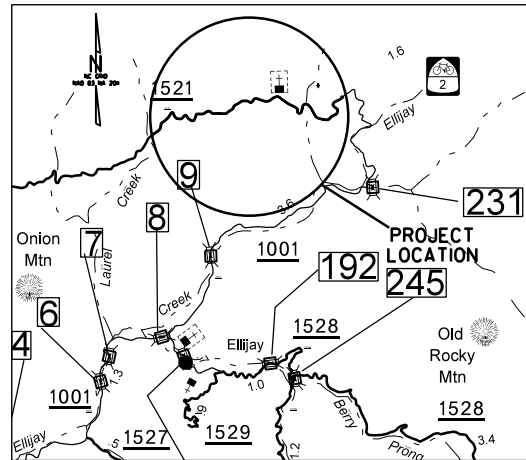
**This file or an individual page
shall not be considered a certified document.**

05/08/99

WBS ELEMENT: 14C.056106

CONTRACT: DN00576

See Sheet 1-A For Index of Sheets
VICINITY MAP



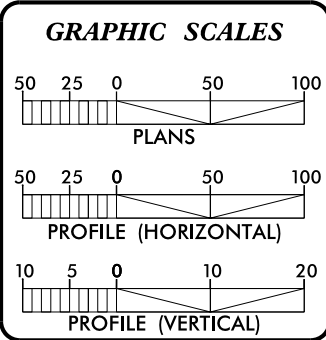
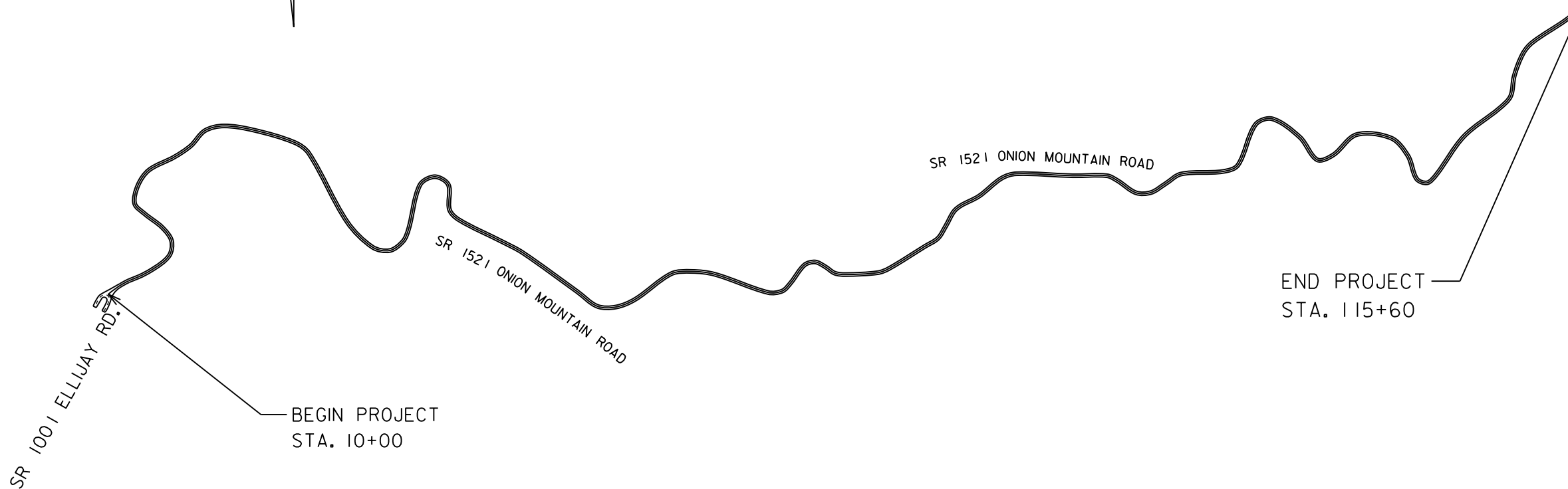
STATE OF NORTH CAROLINA
DIVISION OF HIGHWAYS

MACON COUNTY

LOCATION: ALONG SR-1521 ONION MOUNTAIN ROAD

**TYPE OF WORK: ASPHALT, CONDITION EXISTING BASE,
SHOULDER CONSTRUCTION TRAFFIC CONTROL**

STATE	STATE PROJECT REFERENCE NO.	SHEET NO.	TOTAL SHEETS
N.C.	14C.056106	1	
STATE PROJ. NO.	F.A. PROJ. NO.	DESCRIPTION	



PROJECT LENGTH

TOTAL LENGTH STATE PROJECT = 2 MILES

Prepared In the Office of:
DIVISION OF HIGHWAYS
1000 Birch Ridge Dr., Raleigh NC, 27610


2012 STANDARD SPECIFICATIONS	
RIGHT OF WAY DATE:	ANDY RUSSELL PROJECT ENGINEER
LETTING DATE:	PROJECT DESIGN ENGINEER

HYDRAULICS ENGINEER

SIGNATURE: _____ P.E.

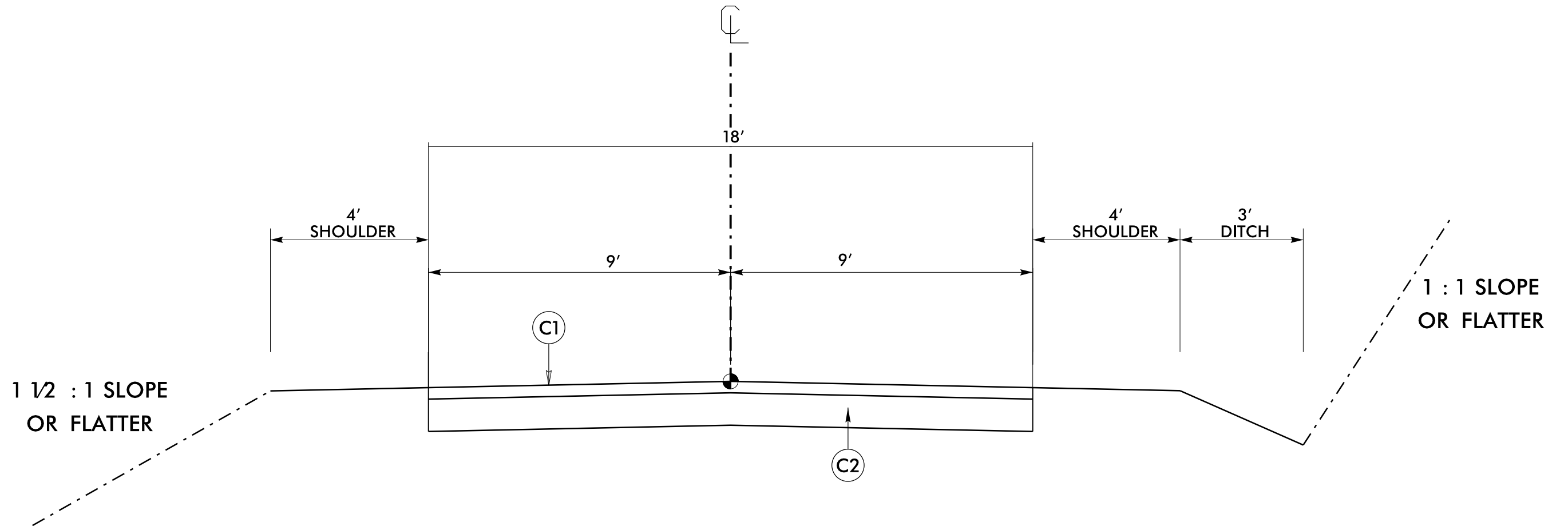
ROADWAY DESIGN ENGINEER

SIGNATURE: _____ P.E.



16-JUN-2017 14:02 S:\Dist5\Macon\SR-1521\onion Mt Rd\dgn\onionmtn_LS.dti.dgn arbrwn4 AT DIV14-2917484

PAVEMENT SCHEDULE			
C1	PROP. APPROX. 3" ASPHALT CONCRETE SURFACE COURSE, TYPE S9.5B, AT AN AVERAGE RATE OF 336 LBS. PER SQ. YD.		
C2	CONDITION EXISTING BASE		



TYPICAL SECTION

-L- Sta. 10 + 00 to Sta. 115 + 60